

Mariposa County

SARAH WILLIAMS
Planning Director
Kaitlyn Casner
Planner II



5100 Bullion Street
PO Box 2039
Mariposa, CA 95338
209-966-5151 FAX 209-742-5024
swilliams@mariposacounty.org
kcasner@mariposacounty.org
www.mariposacounty.org

November 22, 2021

Notice of Board of Supervisor Public Hearing

Project name and number: Land Conservation Act (LCA) Modification Application No. 2021-167
Applicant's name: James W. Larrick and Jun Chen Living Trust
Property address: Unassigned
Assessor's Parcel Numbers: 017-100-0180, 017-100-0210, 017-100-0240

PROJECT DESCRIPTION SUMMARY:

The Mariposa County Planning Department has received an application for a modification of LCA Contract No. 2019-051 for the addition of three (3) parcels, Parcel 1- APN 017-100-0180 (162.31 acres), Parcel 2- APN 017-100-0210 (137.84 acres), and Parcel 3- APN 017-100-0240 (237.18 acres) to the existing contract containing five (5) parcels resulting in eight (8) contiguous parcels totaling 1,331.73 acres.

Project information is available for review at the Mariposa County Planning Department located at 5100 Bullion Street (lower floor), Mariposa, California.

This matter requires a public hearing and on **Tuesday, December 14th, 2021**, the Mariposa County Board of Supervisors will consider **Land Conservation Act (LCA) Modification Application No. 2021-167**.

Hearing Time: 2:00 p.m. or as soon thereafter as possible. The order in which projects will be heard on **Tuesday, December 14th, 2021** will be available from this office one week prior to the hearing.

Hearing Location: Mariposa County Government Center (upper floor)
5100 Bullion Street, Mariposa California

Action: At the hearing the Board of Supervisors will consider the Planning Commission recommendation to approve the project and the adoption of a resolution approving LCA Modification Application Number 2021-167 with findings and conditions, including a finding that the project is exempt from environmental review

You are receiving this notice as required by State law and County code because (1) you own property within 600 feet of the subject property; (2) you have previously asked us to inform you about projects associated with this property, or (3) you are an affected/reviewing state or local agency.

The Board of Supervisors will take final action on the project. Please be advised that any concerns or issues relating to the project must be raised during the public review process described in this notice if those issues are to be used for the basis of a future court challenge. If you challenge the final action of the Board of Supervisors on this project in court, you may be limited to raising only those issues you or someone

November 22, 2021

else raised at the public hearing described in this notice, the Board of Supervisors public hearing, or in written correspondence delivered to the Planning Commission or Board of Supervisors at, or prior to, the public hearings.

PUBLIC COMMENT: Written comments on the project may be submitted now, and at any time during the public review period up to, and including, the public meeting time. Comments received prior to December 7, 2021, will be included in the staff report packet and comments received up to December 14, 2021, will be provided to the Board of Supervisors at the meeting. Written comments may be submitted to Kaitlyn Casner, Planner II, Mariposa County Planning Department, PO Box 2039, Mariposa, CA 95338; hand delivered to 5100 Bullion Street, Mariposa, CA 95338; or by email at kcasner@mariposacounty.org. The staff report for the project will be available at least one week prior to the meeting at www.mariposacounty.org/planning and at the front counter of the Mariposa County Planning Department. The Planning Department is located at 5100 Bullion Street, Mariposa, CA 95338.

For further information, contact Kaitlyn Casner, Planner II, at (209)966-5151 or by email at kcasner@mariposacounty.org.

You may also write us at P.O. Box 2039 Mariposa CA 95338, or drop by the office at 5100 Bullion Street (lower floor), Mariposa to review available information.

Sincerely,



Kaitlyn Casner
Planner II

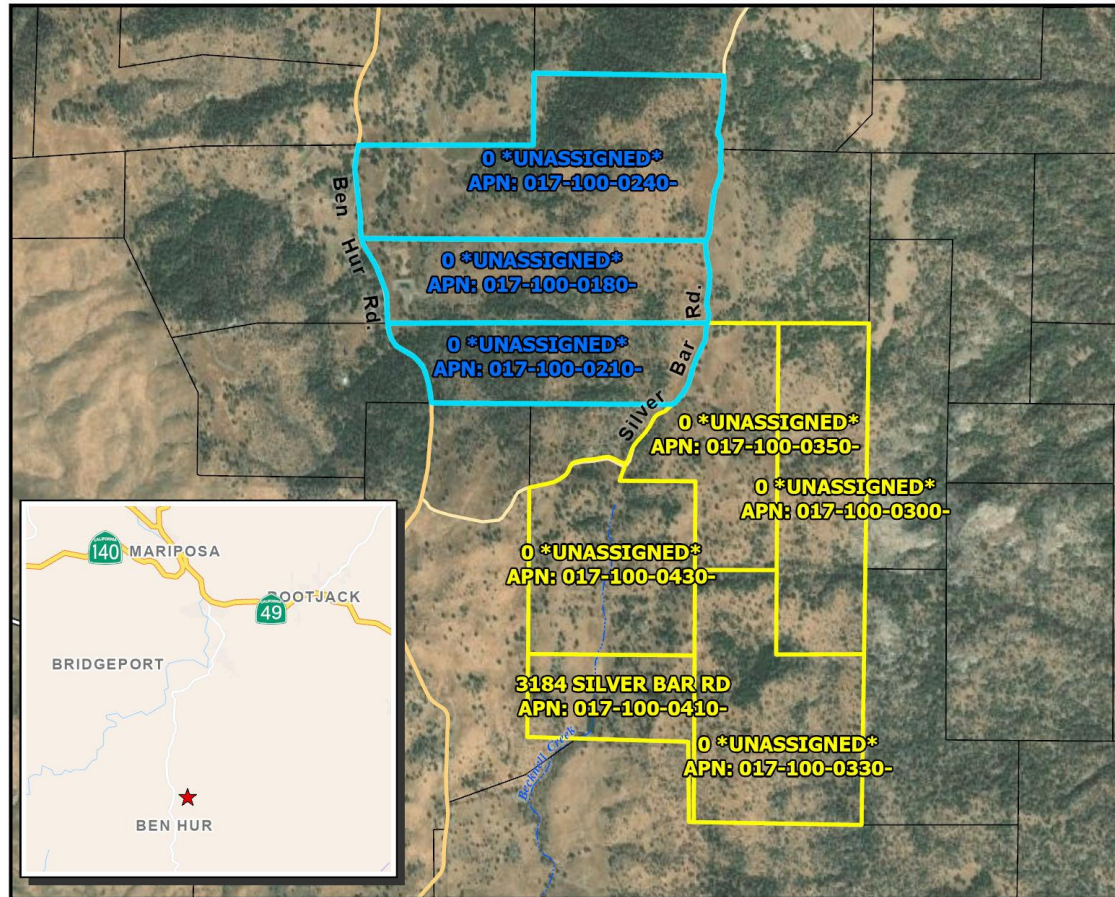
Mailed: 11/22/2021- Posted: 11/22/2021

Posting Locations: Mariposa County Clerk's Office
Mariposa County Courthouse
Mariposa County Planning Department
www.mariposacounty.org/planning

Please leave posted until 5pm December 14, 2021

Attachments: Project Vicinity Map

Mariposa County Planning Department Project Vicinity Map




PROJECT TYPE: LCA modification 2021-167
APPLICANT: James Larrick, TR & Jun Chen, TR
APN: Existing 017-100-0300 & 0330 & 0350 & 0410 & 0430;
Proposed 017-100-0180 & 0210 & 0240

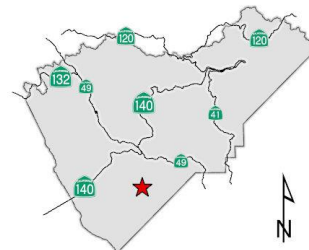
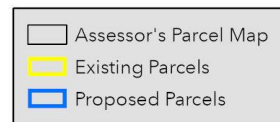
SITE ADDRESS: 3184 Silver Bar Rd & Unassigned addresses

Coordinate System: NAD 1983 State Plane California III FIPS 0403 Feet
Date: Friday, October 01, 2021
Data Source: Mariposa County Planning Department GIS;
Assessor's Parcel Map Update: 08/2021

Map Credit: jwhite



Mariposa County Planning Department
PO BOX 2039 5100 Bullion Street
Mariposa, California 95338-2039
209.966.5151 FAX 209.742.5024
mariposaplanning@mariposacounty.org
<http://www.mariposacounty.org/planning>



Mariposa County makes no warranty regarding the accuracy of the GIS or the analysis and conclusions resulting from using our GIS data. Location in Mariposa County