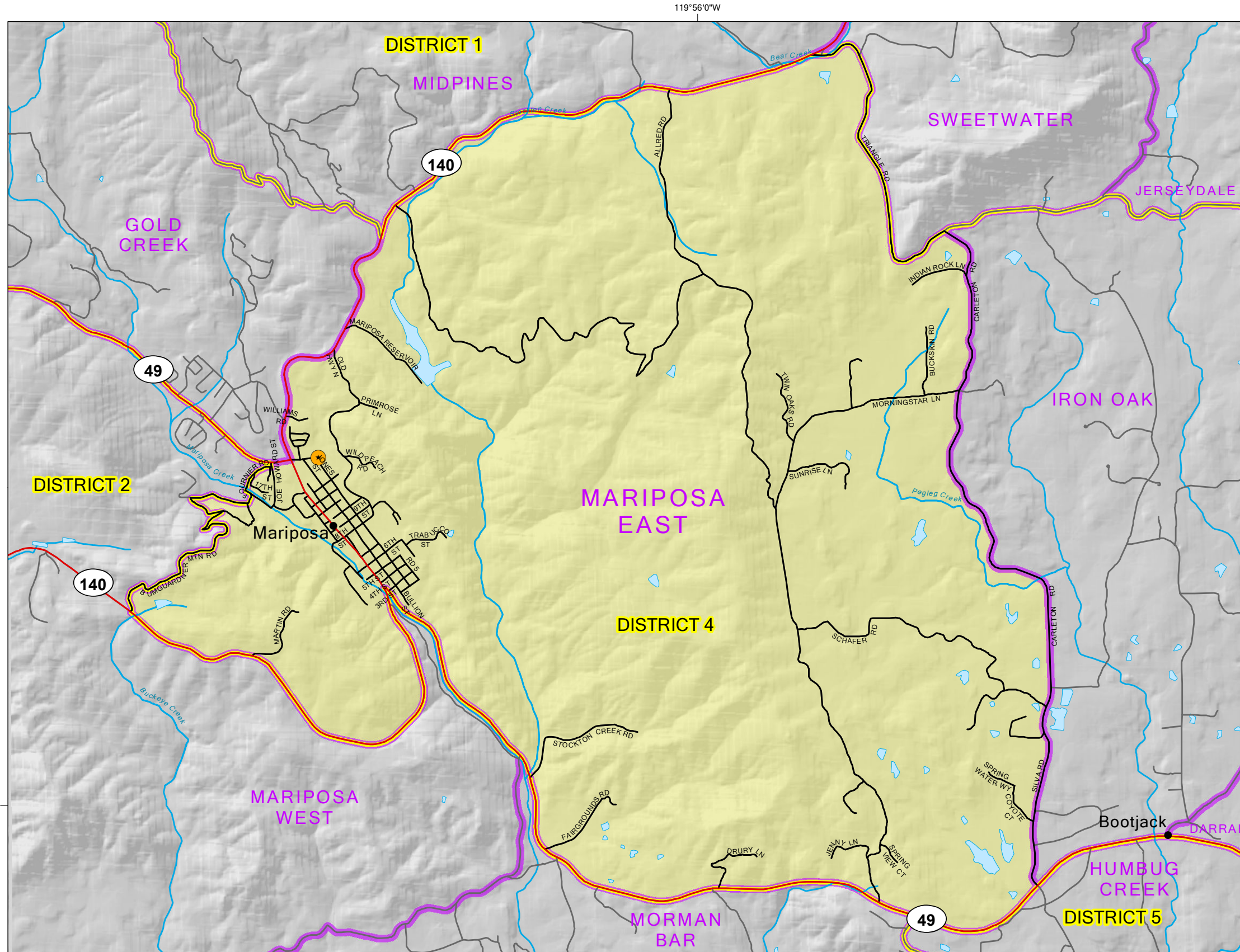



# District 4: Mariposa East Precinct

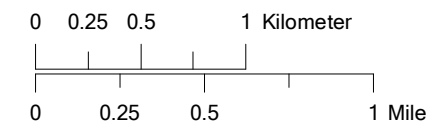
## Mariposa County, California

Mariposa County Elections Department  
 P.O. Box 247  
 4982 10th Street  
 Mariposa, CA 95338-2039  
 (209) 966-2007 FAX (209) 966-6496  
<http://www.mariposacounty.org>



- Supervisor Districts
- Precinct Boundaries
- Polling Location
- Towns
- Mariposa East Precinct Roads
- Roads
- State Highways
- Creeks/Rivers

North  
  
 \* Polling Location  
 Mariposa Masonic Lodge  
 5154 Jones Street  
 Mariposa, CA 95338



1:36,000  
 Coordinate System: NAD 1983 StatePlane California III FIPS 0403 Feet  
 Data Source: Mariposa County Elections Department; Mariposa County Planning Department GIS  
 This map is for reference only. It is not an official record of voter registration.  
 Mariposa County makes no warranty regarding the accuracy of the GIS or the analysis and the conclusions resulting from using our GIS data.

