

DEPARTMENT: Tourism

BY: Judith E. Beliera
PHONE: 966-3685

RECOMMENDED ACTION AND JUSTIFICATION:

Request and recommend that the Mariposa County Board of Supervisors authorize the Chairman of the Board to write a letter of support to CalTrans showing their approval of the detour of traffic from State Routes to utilize the Mariposa County roadways for the duration of Merry Mountain Christmas parade sponsored by the Mariposa County Chamber of Commerce on December 13, 2003.

BACKGROUND AND HISTORY OF BOARD ACTIONS: Historically the Board of Supervisors has supported this endeavor.

ALTERNATIVES AND CONSEQUENCES OF NEGATIVE ACTION: The Chamber of Commerce would have to have an alternate route for the parade or cancel the parade altogether.

Financial Impact? () Yes (X) No	Current FY Cost: \$	Annual Recurring Cost: \$
Budgeted In Current FY? () Yes () No () Partially Funded		
Amount in Budget: \$ _____		List Attachments, number pages consecutively
Additional Funding Needed: \$ _____		Copy of encroachment permit
Source:		Copy of last years Minute Order
Internal Transfer _____		Copy of Certificate of liability
Unanticipated Revenue _____ 4/5's vote		Parade route maps
Transfer Between Funds _____ 4/5's vote		
Contingency _____ 4/5's vote		
() General () Other		

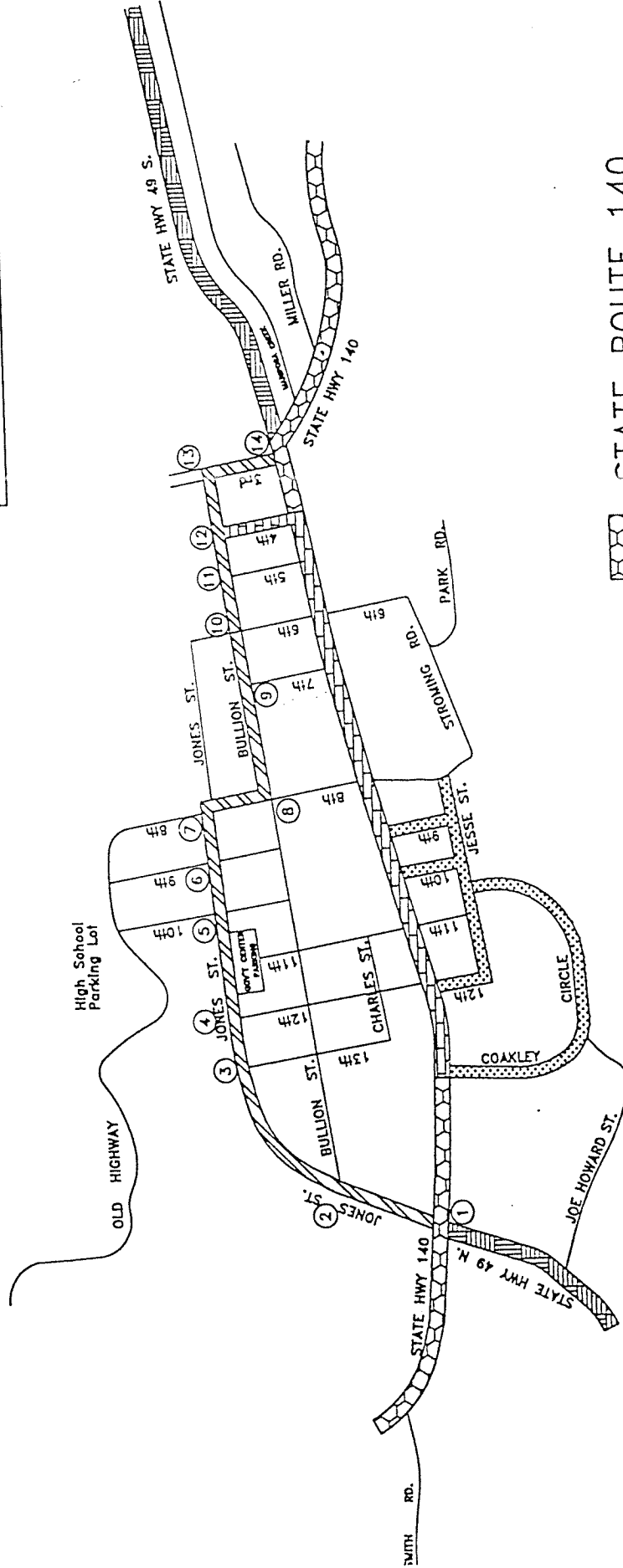
CLERK'S USE ONLY:
 Res. No.: 03-401 Ord. No. _____
 Vote - Ayes: 5 Noes: _____
 Absent: _____
 Approved
 () Minute Order Attached () No Action Necessary







COUNTY ADMINISTRATIVE OFFICER:
 _____ Requested Action Recommended
 No Opinion
 Comments:

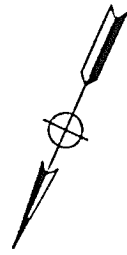
The foregoing instrument is a correct copy of the original on file in this office.
 Date: _____
 Attest: MARGIE WILLIAMS, Clerk of the Board
 County of Mariposa, State of California
 By: _____
 Deputy

CAO: JMB

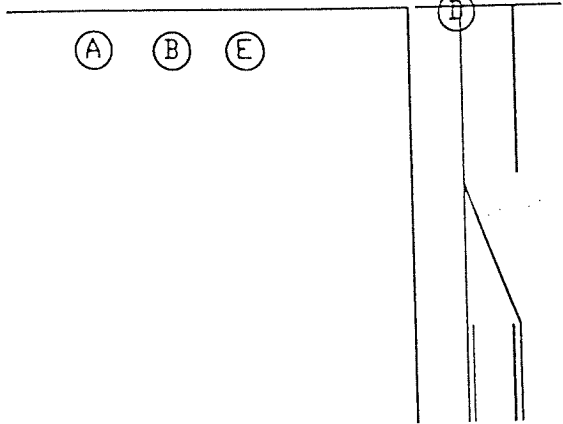
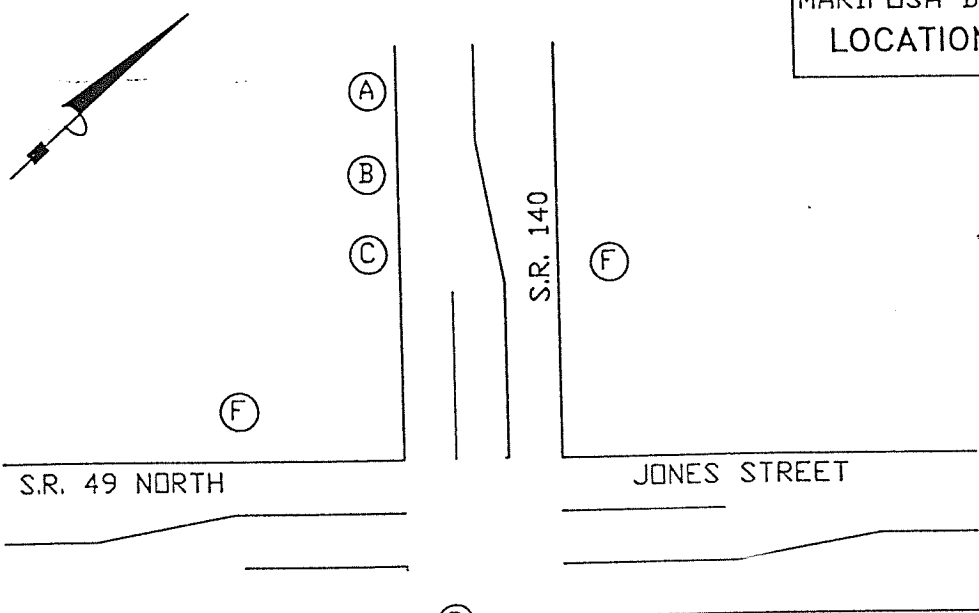
Mariposa Parade Detour Route



-  STATE ROUTE 140
-  STATE ROUTE 49
-  PARADE ROUTE
-  DETOUR
-  PARADE STAGING AREA
-  = LOCATION MAP NO.



MARIPOSA DETOUR
LOCATION 1



(A) SPECIAL EVENT AHEAD (SC5)

(B) DETOUR AHEAD (C1)

(C)

DETOUR (C5A)	DETOUR (C5A)
WEST (G50)	SOUTH (G50)
(G28-2)	(G28-2)
(G34)	(G34)

(D) (C5L)

ROAD CLOSED (C2)

(E)


DETOUR (C5A)	DETOUR (C5A)
WEST (G50)	SOUTH (G50)
(G28-2)	(G28-2)
(G36)	(G36)

(F) **END DETOUR** (C7)

MARIPOSA COUNTY ENGINEERING DEPARTMENT

Drawn _____	Sheet <u>1</u> of <u>1</u>	MARIPOSA DETOUR	
Checked _____	Scale = none		
Date _____		Engineer _____	(9)

MARIPOSA DETOUR
LOCATION 2



BULLION EXT.

(A)

JONES STREET

JONES STREET

(A)

BULLION STREET

(A)

DETOUR (C5A)

140

(G28-2)
OPTIONAL



(G36)

MARIPOSA COUNTY ENGINEERING DEPARTMENT

Drawn _____

Sheet 1 of 2


MARIPOSA DETOUR

Checked _____

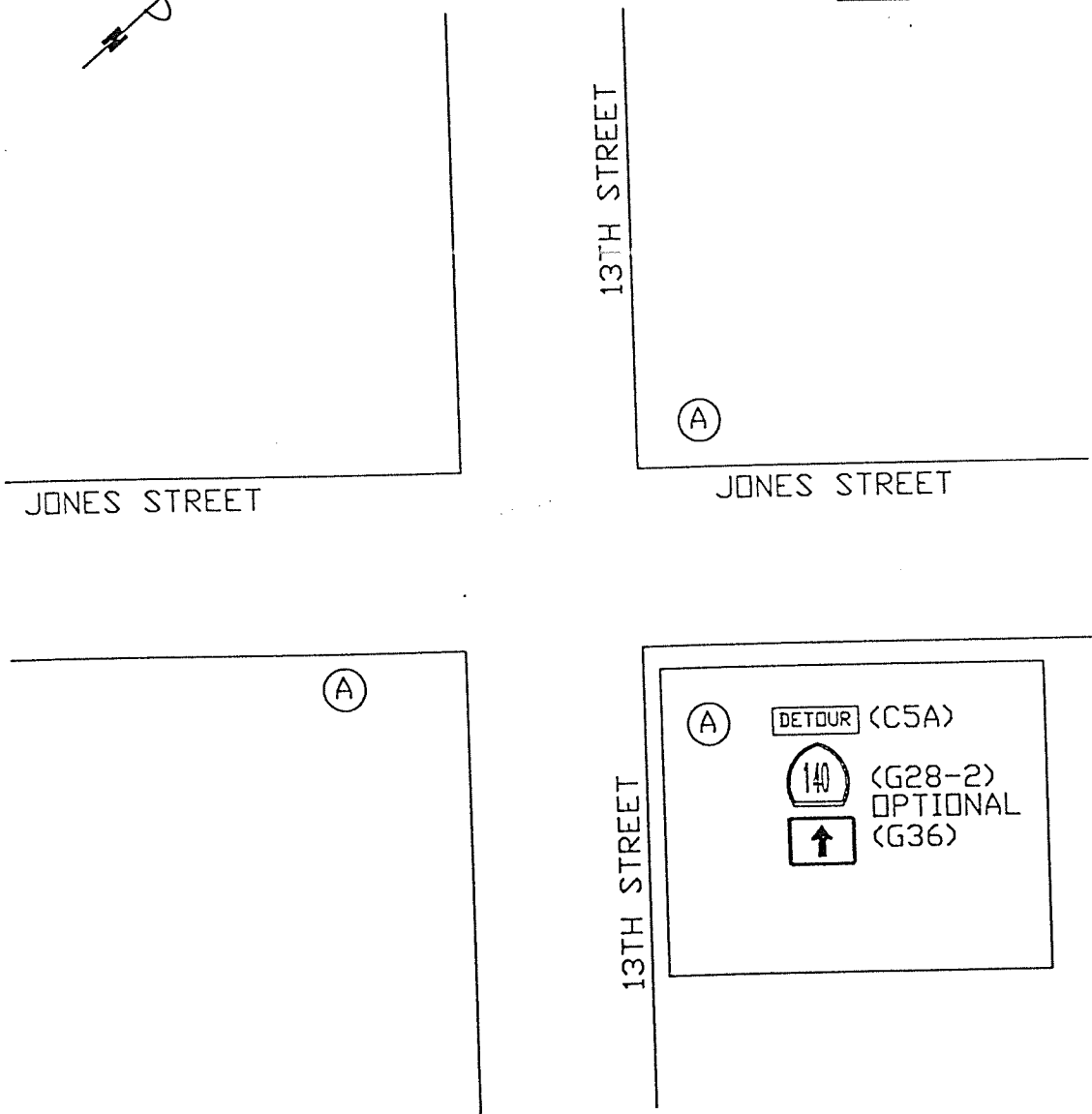
Approved By _____

Dwg. No. _____

(10)



MARIPOSA DETOUR
LOCATION 3

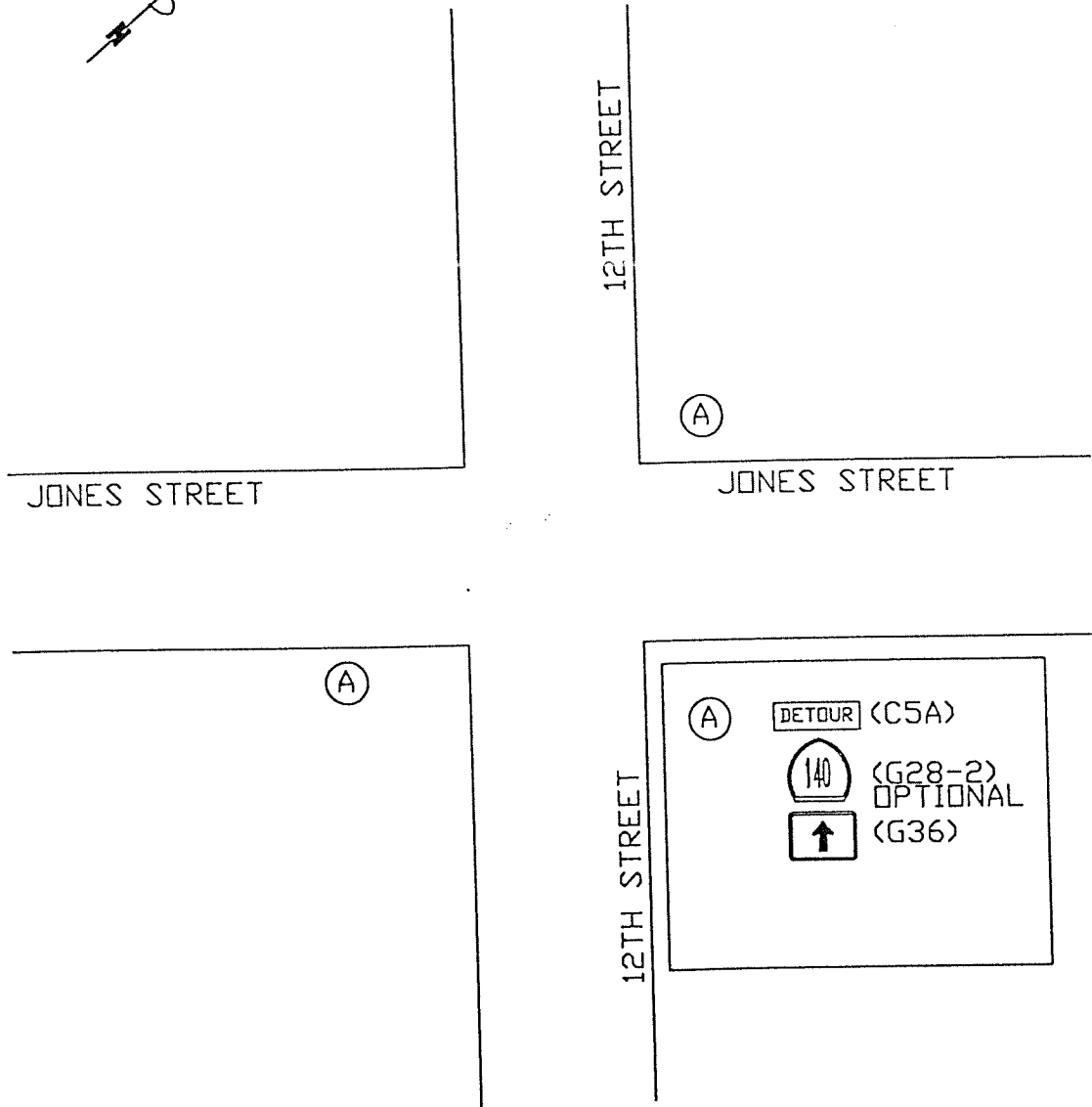



MARIPOSA COUNTY ENGINEERING DEPARTMENT

Drawn _____	Sheet <u>1</u> of <u>3</u>	MARIPOSA DETOUR	
Checked _____	Scale = none	Approved By _____ Engineer	Dwg. No. _____

11

MARIPOSA DETOUR
LOCATION 4

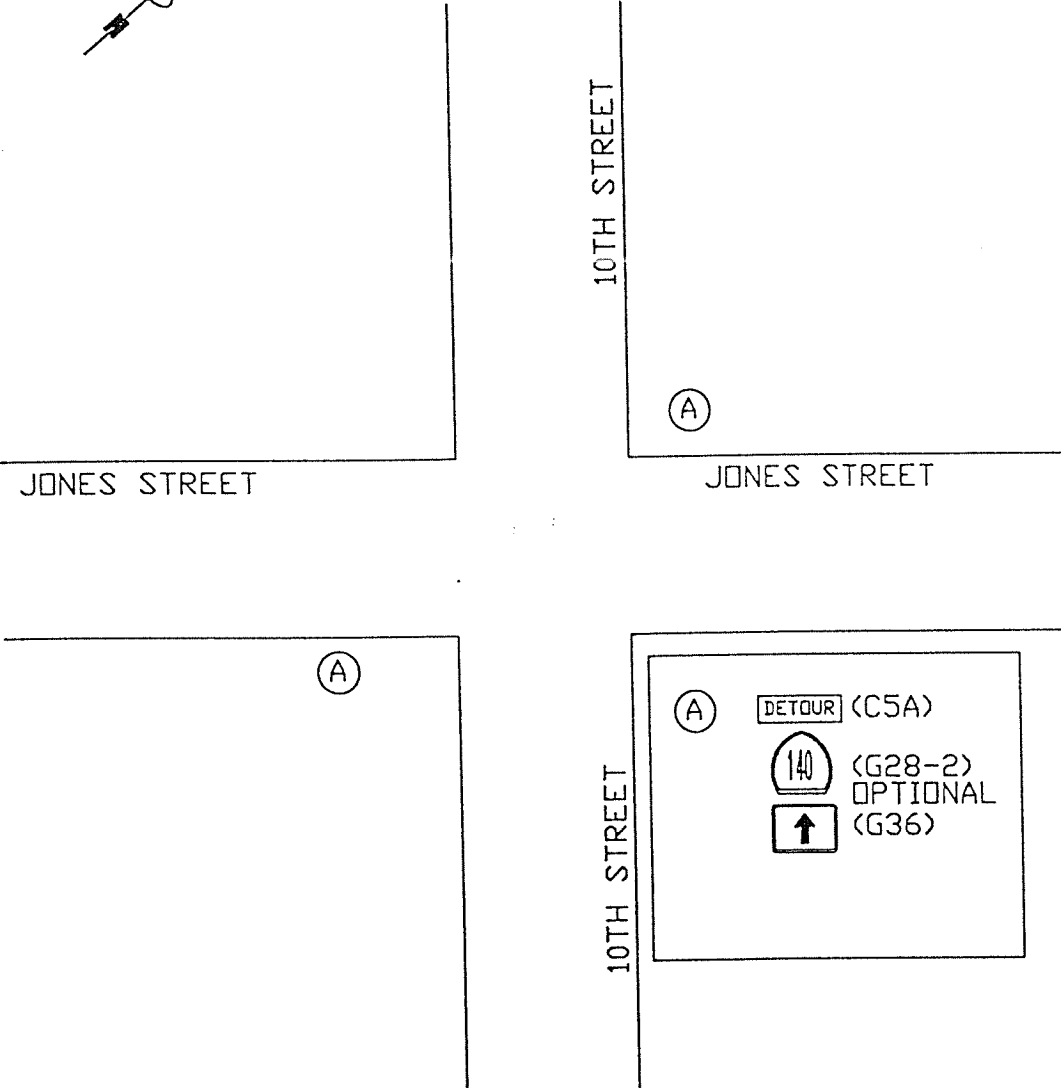


MARIPOSA COUNTY ENGINEERING DEPARTMENT

Drawn _____	Sheet <u>1</u> of <u>4</u>	MARIPOSA DETOUR	
Checked _____	Scale = none	Approved By _____ Engineer	Dwg. No. _____

117

MARIPOSA DETOUR
LOCATION 5

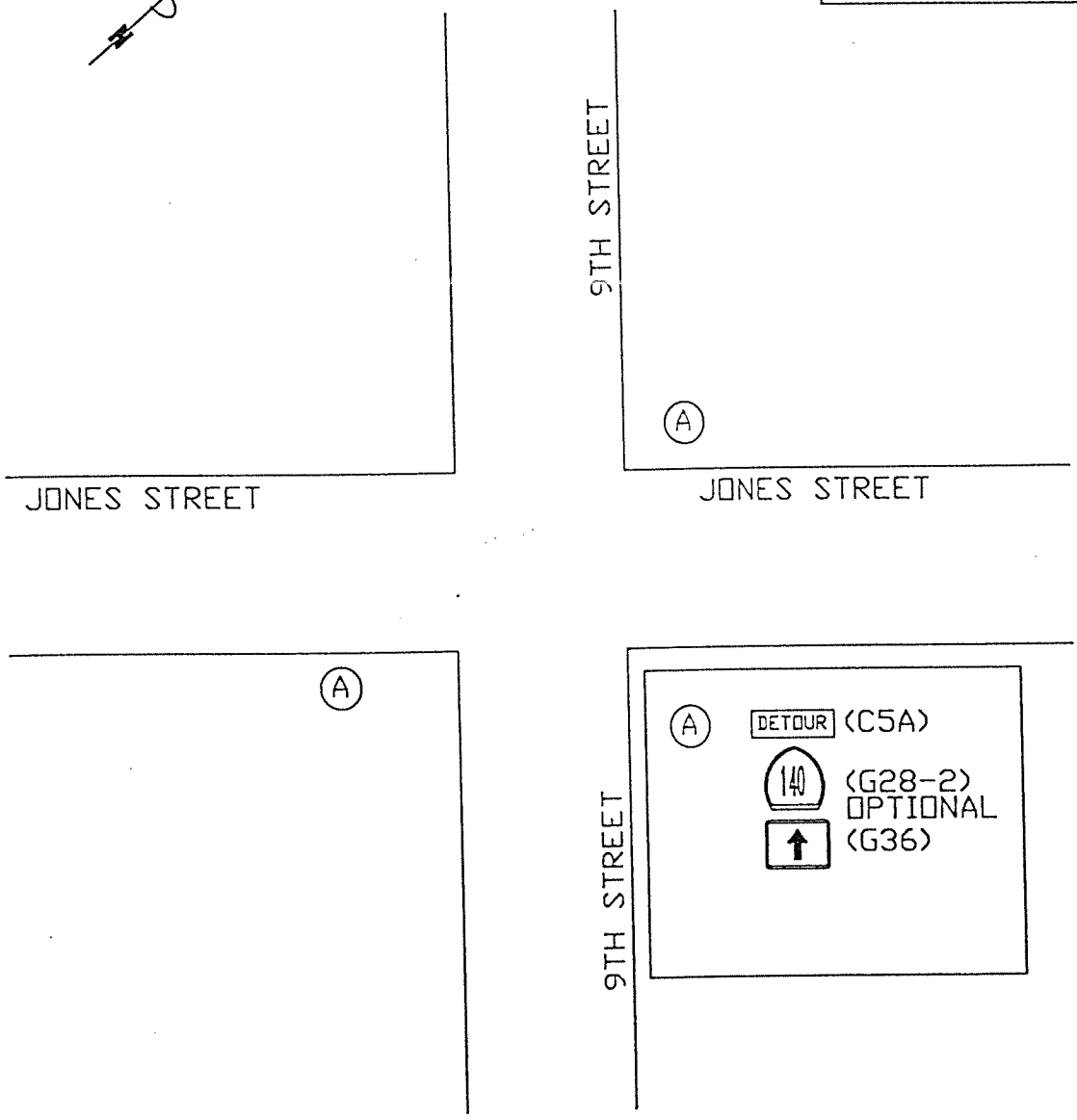



MARIPOSA COUNTY ENGINEERING DEPARTMENT

Drawn _____	Sheet <u>1</u> of <u>5</u>	MARIPOSA DETOUR	
Checked _____	Scale = none	Approved By _____	Dwg. No. _____

(13)

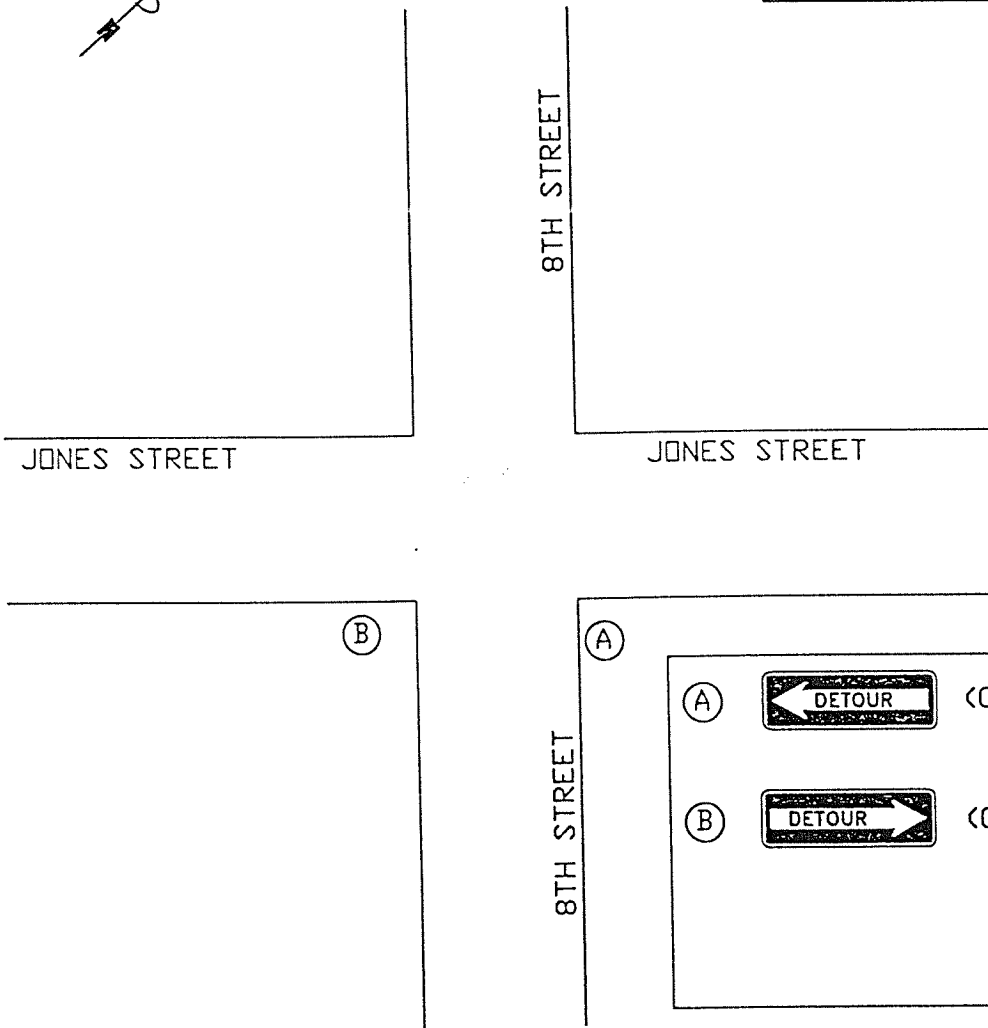
MARIPOSA DETOUR
LOCATION 6



MARIPOSA COUNTY ENGINEERING DEPARTMENT

Drawn _____	Sheet <u>1</u> of <u>6</u>	MARIPOSA DETOUR	
Checked _____	Scale = none	Approved By _____ Engineer	Dwg. No. _____
Date _____			(id)

MARIPOSA DETOUR
LOCATION 7



MARIPOSA COUNTY ENGINEERING DEPARTMENT

Drawn _____

Sheet 1 of 2

MARIPOSA DETOUR

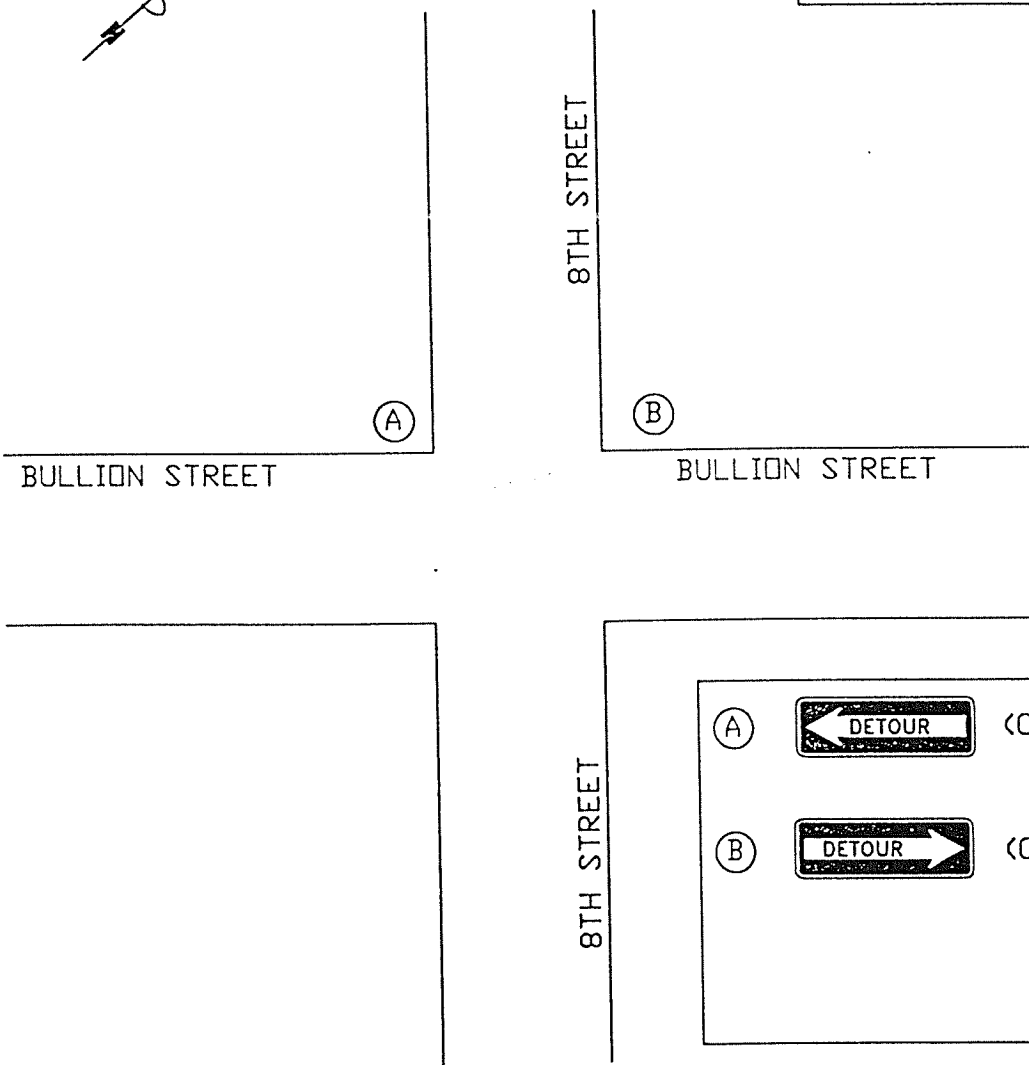
Checked _____

Scale = none

Approved By _____

Dwg. No. _____

MARIPOSA DETOUR
LOCATION 8



MARIPOSA COUNTY ENGINEERING DEPARTMENT

Drawn _____
Checked _____
Date _____

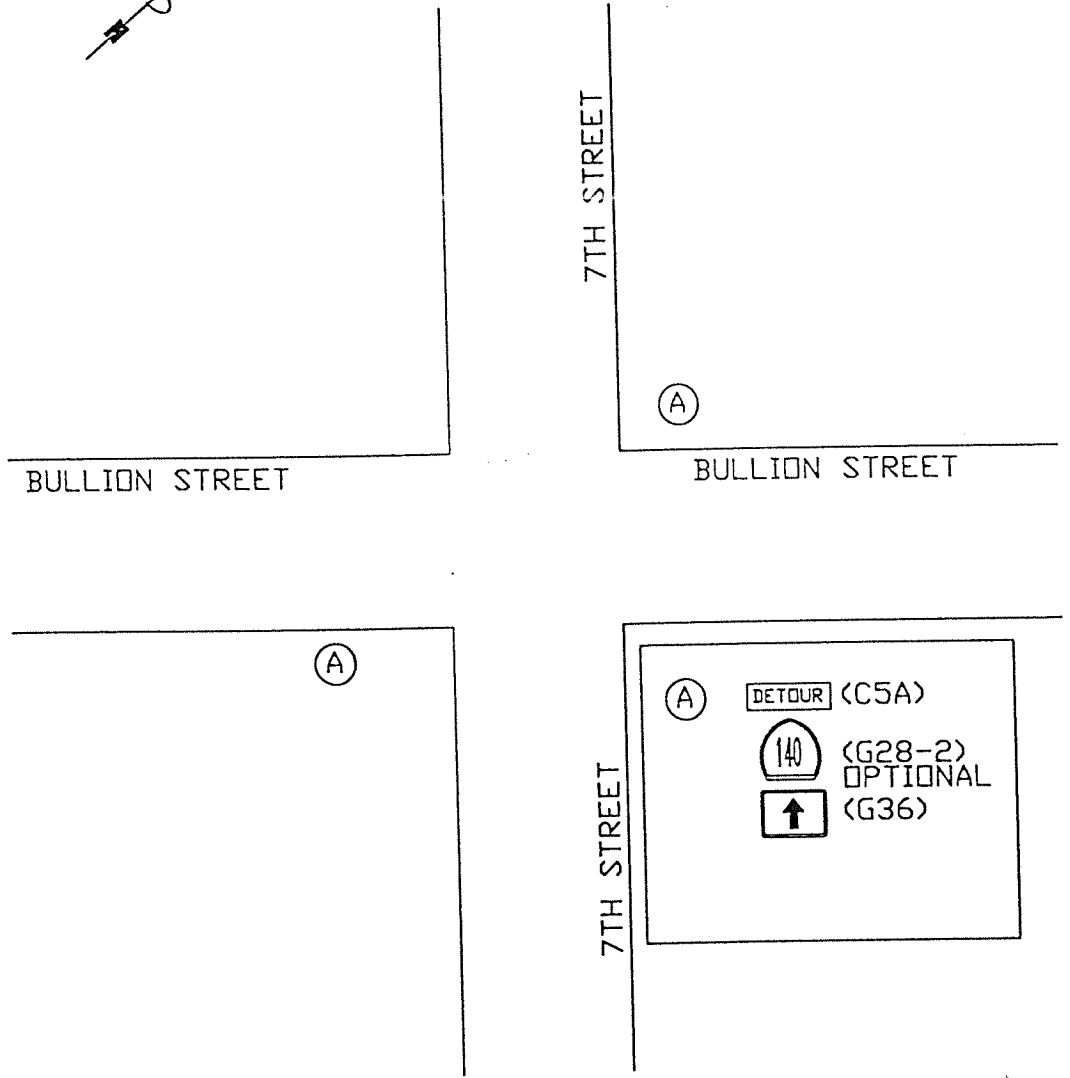

Sheet 1 of 8
Scale = none

MARIPOSA DETOUR
Approved By _____
Engineer

Dwg. No. _____

(16)


MARIPOSA DETOUR
LOCATION 9



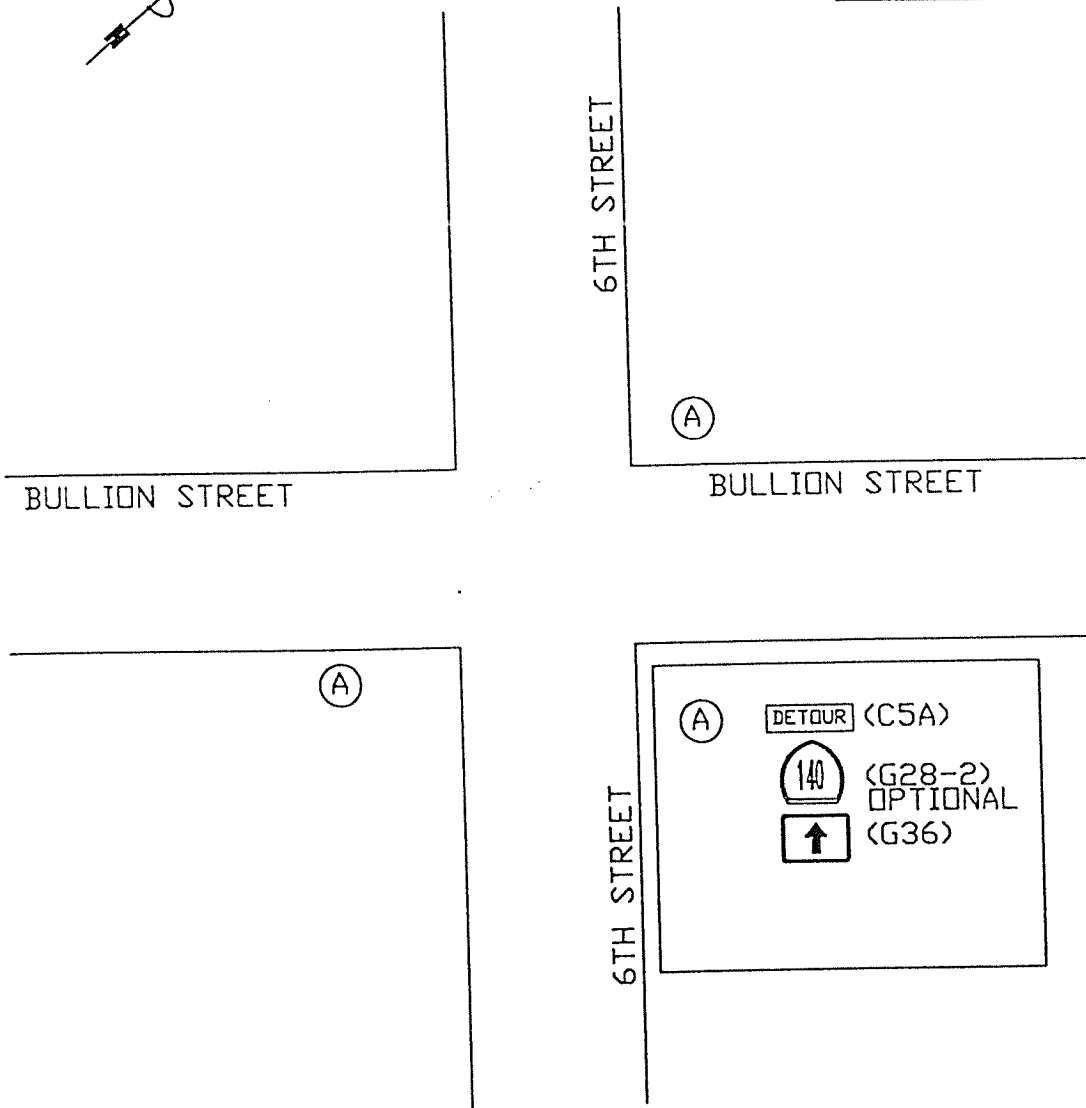
MARIPOSA COUNTY ENGINEERING DEPARTMENT

Drawn _____	Sheet <u>1</u> of <u>9</u>	MARIPOSA DETOUR	
Checked _____	Scale = none	Approved By _____ Engineer	Dwg. No. _____

(17)




MARIPOSA DETOUR
LOCATION 10



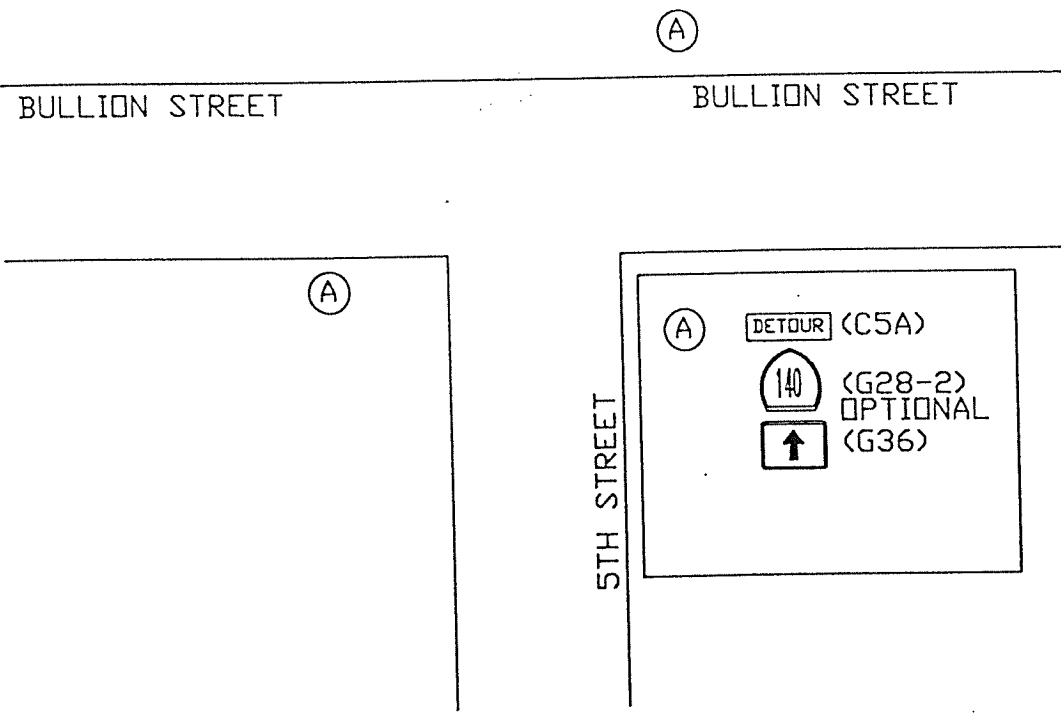
MARIPOSA COUNTY ENGINEERING DEPARTMENT

Drawn _____	Sheet <u>1</u> of <u>10</u>	MARIPOSA DETOUR	
Checked _____	Scale = none	Approved By _____	Dwg. No. _____
Date _____		Engineer _____	

18



MARIPOSA DETOUR
LOCATION 11



MARIPOSA COUNTY ENGINEERING DEPARTMENT

Drawn _____

Sheet 1 of 11

MARIPOSA DETOUR


Checked _____

Approved By
Engineer

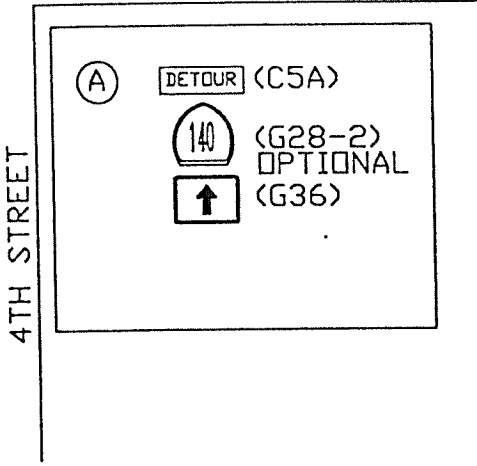


Dwg. No. _____

Scale = none

(19)



MARIPOSA DETOUR
LOCATION 12




MARIPOSA COUNTY ENGINEERING DEPARTMENT

Drawn _____
Checked _____
Date _____

Sheet 1 of 12
Scale = none

MARIPOSA DETOUR
Approved By _____
Engineer

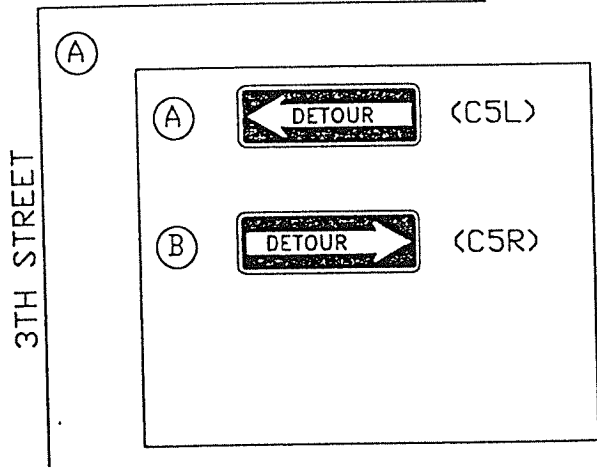

Dwg. No. _____ 170



MARIPOSA DETOUR
LOCATION 13

BULLION STREET

BULLION STREET



3TH STREET

MARIPOSA COUNTY ENGINEERING DEPARTMENT

Drawn _____
Checked _____


Sheet 1 of 13

MARIPOSA DETOUR

Approved By _____

Dwa. No. _____

(21)



3rd St.

(C) (B) (A)

STATE HWY 49 S.

(D)

(G)

(F)

(C) (B) (A)

STATE HWY 140

(D)

(F)

(A)	SPECIAL EVENT AHEAD (SC5)	
(B)	DETOUR AHEAD (C1)	
(C)	DETOUR (C5A)	DETOUR (C5A)
	EAST (G50)	NORTH (G50)
	(140) (G28-2)	(49) (G28-2)
	→ (G34)	→ (G34)
(D)	DETOUR → (C5R)	(G) ← DETOUR (C5L)
	ROAD CLOSED (C2)	
(E)	DETOUR (C5A)	DETOUR (C5A)
	WEST (G50)	SOUTH (G50)
	(140) (G28-2)	(49) (G28-2)
	↑ (G36)	↑ (G36)
(F)	END DETOUR (C7)	

MARIPOSA COUNTY ENGINEERING DEPARTMENT

Drawn _____
 Checked _____
 Date _____

Sheet 1 of 14
 Scale = none

MARIPOSA DETOUR

Approved By _____
 Engineer _____

Dwg. No. _____ 22

Mariposa County Board of Supervisors



District 1 LEE STETSON
District 2 DOUG BALMAIN
District 3 JANET BIBBY
District 4 GARRY R. PARKER
District 5 BOB PICKARD

RICHARD H. INMAN
County Administrative Officer

MARGIE WILLIAMS
Clerk of the Board

P.O. Box 784
MARIPOSA, CALIFORNIA 95338
(209) 966-3222
1-800-736-1252
FAX (209) 966-5147
www.mariposacounty.org/board

November 18, 2003

Mr. Bill Lamascas
Regional Permit Engineer
Department of Transportation
908 Emerald Avenue
Modesto, California 95351

Dear Mr. Lamascas:

On November 18, 2003, the Mariposa County Board of Supervisors adopted a Resolution approving the detour of traffic from state routes to Mariposa County roadways on December 13, 2003, for the duration of the "Merry Mountain Christmas Parade" that is sponsored by the Mariposa County Chamber of Commerce. Mariposa County agrees to hold CalTrans and the State of California harmless for any damages to county roadways as a result of the detour.

Thank you for your consideration in this matter.

Sincerely,

BOB PICKARD
Chairman

BP/mbh

cc: Board of Supervisors
Mariposa County Chamber of Commerce

bcc: Margie Williams, Clerk of the Board

