


COUNTY of MARIPOSA

P.O. Box 784, Mariposa, CA 95338 (209) 966-3222

BRAD ABORN, CHAIR
JANET BIBBY, VICE CHAIR
LYLE TURPIN
KEVIN CANN
JIM ALLEN

DISTRICT I
DISTRICT III
DISTRICT II
DISTRICT IV
DISTRICT V



MARIPOSA COUNTY BOARD OF SUPERVISORS

MINUTE ORDER

TO: DANA HERTFELDER, Public Works Director
FROM: MARGIE WILLIAMS, Clerk of the Board *MW*
SUBJECT: Discussion and Direction Regarding the American Recovery and Reinvestment Act for Public Works Road Projects

RESOLUTION 09-139

THE BOARD OF SUPERVISORS OF MARIPOSA COUNTY, CALIFORNIA

ADOPTED THIS Order on March 24, 2009

ACTION AND VOTE:

Dana Hertfelder, Public Works Director;
Discussion and Direction Regarding the American Recovery and Reinvestment Act for Public Works Road Projects

BOARD ACTION: Discussion was held with Dana Hertfelder; and he suggested that he submit an application for various road projects and once the funding amount is known, he will come back to the Board with a list of projects for approval. He advised that they can no longer exchange the TEA funds at the end of the year for road maintenance; and he advised of an eligible project for these funds with the 6th Street Cinema (Old Masonic Lodge) building for restoration of the outside walls that can be seen from the Highway. Given the timeframes, requirements (including environmental review) and available funding of about \$105,000, he does not feel that there is another project that would qualify at this time and he has not received any other requests. Supervisor Turpin noted the previous direction to change the Texas Hill project to a Dogtown Road project. Discussion was held.

Input from the public was provided by the following:

Jim Tucker asked if the bridge over Crane Creek in Foresta has been replaced; and Supervisor Cann responded as to the status.

Further discussion was held relative to the requests.

Dick Hutchinson provided input and asked whether the funding could be used for parking.

Tony Radanovich provided input relative to their request for the 6th Street Cinema project.

(M)Bibby, (S)Cann, Res. 09-139 was adopted approving submittal of applications for various road projects, the Old Highway project, and the TEA funded project for the restoration of the outside of the 6th Street Cinema/Ayes: Unanimous.

Cc: File

Recommended STIP targets

County	TE	Non - TE (SHOPP of 625M)
Alameda	2,099	29,860
Alpine	59	845
Amador	136	1,936
Butte	402	5,717
Calaveras	159	2,264
Colusa	106	1,502
Contra Costa	1,360	19,346
Del Norte	102	1,446
El Dorado LTC	257	3,653
Fresno	1,455	20,695
Glenn	113	1,604
Humboldt	406	5,780
Kings	284	4,045
Lake	175	2,489
Lassen	258	3,664
Madera	258	3,665
Marin	398	5,655
Mariposa	105	1,493
Mendocino	383	5,442
Merced	463	6,586
Modoc	137	1,946
Monterey	745	10,591
Napa	247	3,508
Nevada	217	3,093
Placer LTC	408	5,811
Plumas	155	2,212
Sacramento	1,803	25,644
San Benito	135	1,918
San Francisco	1,074	15,277
San Joaquin	944	13,423
San Mateo	1,114	15,854
Santa Clara	2,458	34,972
Santa Cruz	428	6,094
Shasta	440	6,256
Sierra	73	1,038
Siskiyou	304	4,321
Solano	644	9,156
Sonoma	784	11,152
Stanislaus	731	10,400
Sutter	165	2,348
Tahoe RPA	108	1,534
Tehama	221	3,148
Trinity	158	2,246
Tuolumne	179	2,543
Yolo	353	5,017
Yuba	126	1,797
Imperial	680	9,668
Inyo	550	7,830
Kern	1,905	27,106
Los Angeles	12,851	182,808
Mono	408	5,803
Orange	3,876	55,140
Riverside	2,777	39,504
San Bernardino	3,609	51,337
San Diego	4,248	60,431
San Luis Obispo	758	10,788
Santa Barbara	863	12,275
Tulare	894	12,722
Ventura	1,270	18,064
Statewide Regional	57,815	822,458
Interregional	19,272	274,153
Total	77,087	1,096,611

American Recovery and Reinvestment Act of 2009



SS700000000

		Large UZA \$			TOTAL
		Pop >200,000 \$	Areas <200,000-5,000	Areas Under <5000**	
MTC Region					\$1,553,721,114
MTC (SF UZA)		\$0	\$20,308,877	\$2,553,599	\$22,862,476
	Antioch	\$4,952,058	\$0	\$0	\$4,952,058
	Concord	\$12,576,928	\$0	\$0	\$12,576,928
	SF-Oakland	\$73,478,407	\$0	\$0	\$73,478,407
	San Jose UZA)	\$6,495,476	\$0	\$0	\$6,495,476
	(San Jose UZA)	\$35,009,769	\$0	\$0	\$35,009,769
SACOG		\$27,358,909	\$6,580,117	\$880,136	\$34,819,162
	El Dorado	\$0	\$1,205,587	\$328,476	\$1,534,063
	Sacramento	\$406,354	\$0	\$0	\$406,354
	Placer	\$0	\$262,107	\$408,462	\$670,569
	Sacramento	\$3,948,747	\$0	\$0	\$3,948,747
TRPA		\$0	\$1,191,824	\$106,252	\$1,298,076
SCAG Region		\$0	\$0	\$0	\$377,945,600
Los Angeles (SCAG)		\$0	\$5,216,207	\$1,907,926	\$7,124,133
	LA-Long Beach-Santa Ana	\$203,626,475	\$0	\$0	\$203,626,475
	Lancaster-Palmdale	\$5,997,609	\$0	\$0	\$5,997,609
	Thousand Oaks	\$891,544	\$0	\$0	\$891,544
		\$0	\$0	\$0	\$0
San Bernardino		\$0	\$3,886,513	\$2,053,888	\$5,940,401
	Riverside-SBd	\$16,615,434	\$0	\$0	\$16,615,434
	Victorville-Hesperia-Apple Valley	\$4,561,635	\$0	\$0	\$4,561,635
	LA-Long Beach-Santa Ana	\$12,106,804	\$0	\$0	\$12,106,804
		\$0	\$0	\$0	\$0
Riverside		\$0	\$4,600,114	\$1,254,003	\$5,854,117
	Riverside-SBd	\$17,677,531	\$0	\$0	\$17,677,531
	Indio-Cathedral City	\$5,800,156	\$0	\$0	\$5,800,156
	Temecula-Murrieta	\$5,230,145	\$0	\$0	\$5,230,145
		\$0	\$0	\$0	\$0
Orange		\$0	\$0	\$307,424	\$307,424
	Mission Viejo	\$12,130,655	\$0	\$0	\$12,130,655
	LA-Long Beach-Santa Ana	\$52,540,393	\$0	\$0	\$52,540,393
		\$0	\$0	\$0	\$0
Ventura		\$0	\$5,622,401	\$413,907	\$6,046,308
	Oxnard	\$7,683,086	\$0	\$0	\$7,683,086
	Thousand Oaks	\$3,910,285	\$0	\$0	\$3,910,285
	LA-Long Beach-Santa Ana	\$38,075	\$0	\$0	\$38,075
	Imperial (B-Great Lakes)	\$0	\$3,132,446	\$491,023	\$3,623,469
KMBAG Region		\$0	\$0	\$0	\$1,609,287
	Monterey	\$0	\$9,249,680	\$638,246	\$9,887,926
	Santa Cruz	\$0	\$5,623,337	\$229,399	\$5,852,736
	San Benito	\$0	\$1,066,064	\$163,161	\$1,229,225
	Alpine	\$0	\$0	\$133,885	\$133,885
	Amador	\$0	\$357,007	\$133,885	\$490,892
Butte		\$0	\$4,305,780	\$400,719	\$4,706,499
	Calaveras	\$0	\$189,466	\$174,608	\$364,074
	Colusa	\$0	\$247,775	\$165,681	\$413,456
	Del Norte	\$0	\$482,044	\$152,674	\$634,718
Fresno (COFCG)		\$12,627,429	\$3,706,524	\$1,210,771	\$17,544,724
	Glenn	\$0	\$386,601	\$217,158	\$603,759
	Humboldt	\$0	\$2,270,799	\$547,324	\$2,818,123
	Inyo	\$0	\$268,640	\$687,089	\$955,729
Kern (Bakersfield) (KCOG)		\$9,015,235	\$4,860,981	\$1,248,460	\$15,124,677
Kings (KCAG)		\$0	\$2,905,123	\$293,963	\$3,199,086
	Lake	\$0	\$836,495	\$249,868	\$1,086,363
	Lassen	\$0	\$359,874	\$380,900	\$740,774
Madera (MCTC)		\$0	\$2,094,607	\$370,787	\$2,465,394
	Fresno	\$1,821	\$0	\$0	\$1,821
	Mammoth	\$0	\$0	\$160,932	\$160,932
	Mendocino	\$0	\$1,203,780	\$512,639	\$1,716,419
Merced (MCAG)		\$0	\$4,516,886	\$537,430	\$5,054,316
	Modoc	\$0	\$74,629	\$302,454	\$377,083
	Mono	\$0	\$150,576	\$234,411	\$384,987
	Nevada	\$0	\$1,348,261	\$292,544	\$1,640,805
	Plumas	\$0	\$68,897	\$243,258	\$312,155
San Diego (SANDAG)		\$60,866,317	\$791,201	\$1,120,825	\$62,778,343
San Joaquin		\$7,132,351	\$4,757,223	\$585,645	\$12,475,219
	Modesto	\$229,748	\$0	\$0	\$229,748
San Luis Obispo (SLOCOC)		\$0	\$5,171,016	\$487,812	\$5,658,828
Santa Barbara (SBCAG)		\$0	\$9,813,061	\$467,461	\$10,281,122
	Shasta	\$0	\$2,906,802	\$588,340	\$3,495,142
	Sierra	\$0	\$0	\$133,885	\$133,885
	Siskiyou	\$0	\$404,548	\$638,140	\$1,042,688
Stanislaus (Modesto) (StanCOG)		\$6,846,913	\$2,730,248	\$511,945	\$10,089,106
	Tehama	\$0	\$736,352	\$373,543	\$1,109,895
	Trinity	\$0	\$0	\$257,051	\$257,051
Tulare (TCAG)		\$0	\$7,703,612	\$905,895	\$8,609,507
	Tuolumne	\$0	\$752,027	\$313,849	\$1,065,876
		\$609,756,291	\$134,356,707	\$26,771,733	\$770,884,730

* Distribution for Areas under <5000 is based on 1990-1991 110% FAU/FAS

*08/09
*09/10

ROAD NAME	PROJECT #	FUNDING SOURCE	FUNDING \$	FISCAL YEAR PROGRAMMED	FISCAL YEAR CONSTRUCTION	POST MILE	COMPLETED
BARRAH ROAD	00-24	STIP	\$1,085,000	07/08	07/08	10-14.98	YES
BANDARILLA ROAD	00-27	STIP	\$460,000	07/08	07/08		YES
HIDALGO ROAD	00-27	STIP		07/08	07/08		YES
RANCHITO ROAD	00-27	STIP		07/08	07/08		YES
WHITLOCK ROAD	06-21	SAF-T-LU	\$508,000	07/08	09/10	17.88-19.0	
COLE ROAD	06-21	SAF-T-LU	\$702,000	07/08	09/10	10-10.85	
JESSE STREET	06-21	SAF-T-LU	\$10,000	07/08	08/09	10.082-10.12	
BEAR VALLEY ROAD	06-21	SAF-T-LU	\$40,000	07/08	08/09	17.5-18.5	
COAKLEY CIRCLE	06-21	SAF-T-LU	\$150,000	07/08	09/10	10-10.205	
SILVER BAR ROAD	06-21	SAF-T-LU	\$166,000	07/08	09/10	16.12-16.36	
WHITLOCK ROAD	07-05	STIP	\$365,000	07/08	08/09	19.0-20.27	YES
COLORADO ROAD	07-13	STIP	\$831,000	07/08	08/09	10-11.0	
HORNITOS ROAD	07-16	STIP	\$358,000	07/08	07/08	10.0-18.13	YES
ASHWORTH ROAD	06-21	SAF-T-LU	\$60,000	08/09	09/10	13.975-14.813	
INDIAN PEAK ROAD	06-21	SAF-T-LU	\$85,000	08/09	09/10	18.75-19.75	
WOODLAND DRIVE	06-21	SAF-T-LU	\$50,000	08/09	09/10	10-10.33	
MAIN STREET	06-21	SAF-T-LU	\$30,000	08/09	09/10	10-10.42	
BEN HUR ROAD	06-21	SAF-T-LU	\$508,000	08/09	09/10	25.93-28.31	
BULLION STREET	06-21	SAF-T-LU	\$85,000	08/09	09/10	10-10.97	
BEN HUR ROAD	07-04	STIP	\$570,000	08/09	09/10	23.86-25.93	
OLD HIGHWAY	07-17	STIP	\$315,000	08/09	08/09	23.94-24.88	
CHOWCHILLA MTN. ROAD	07-19	STIP	\$460,000	08/09	08/09	10.0-10.86	
PARMABELLE ROAD	08-14	1B	\$86,728.22	08/09		10-10.43	
BROOK ROAD	08-14	1B	\$24,631.57	08/09		10-10.12	
RAINBOW ROAD	08-14	1B	\$59,436.22	08/09		10-10.32	
COACHMAN ROAD	08-14	1B	\$126,906.55	08/09		9.57-10.23	
YOSEMITE OAKS ROAD	08-14	1B	\$80,757.30	08/09		10-11.89	
TRIANGLE ROAD	08-14	1B	\$117,967.72	08/09		10-11.81	
MYKLEOAKS DRIVE	08-14	1B	\$55,920.56	08/09	08/09	10-10.34	YES
PINEY CREEK	06-21	SAF-T-LU	\$100,000	09/10	09/10	8.66-10.0	
TRIANGLE ROAD	06-21	SAF-T-LU	\$508,000	09/10	09/10	15.18-16.55	



COLORADO ROAD	06-21	SAF-T-LU	\$25,000	09/10	09/10	12.66-14.66	
INCLINE ROAD	06-21	SAF-T-LU	\$15,000	09/10	09/10	10.0-12.0	
TRIANGLE ROAD	07-06	STIP	\$223,000	09/10	09/10	14.11-15.11	
SMITH STATION ROAD	07-18	STIP	\$870,000	09/10	09/10	10.0-13.87	
MT. BULLION CUTOFF	07-21	STIP	\$1,200,000	12/13	12/13	10-13.11	
SILVA ROAD	07-22	STIP	\$650,000	12/13	12/13	10-11.09	
CLOUDS REST ROAD	08-14	1B	\$68,777.96	09/10		10-11.01	
AHWAHNEE ROAD	08-14	1B	\$30,174.42	09/10		10-10.46	
EL CAPITAN	08-14	1B	\$27,076.49	09/10		10-10.42	
MEADOW LANE	08-14	1B	\$168,596.50	09/10		10-12.52	
TEXAS HILL ROAD	08-14	1B	\$54,428.72	09/10		10-10.31	
YAQUI GULCH ROAD	08-14	1B	\$219,472.81	09/10		10-13.22	
TRIANGLE ROAD	07-12	STIP	\$1,020,000	11/12	11/12	20.06-21.62	
EAST WESTFALL ROAD	07-14	STIP	\$455,000	13/14	13/14	10.0-11.0	