

MARIPOSA COUNTY RESOLUTION NO. 89-550

**A RESOLUTION OF INTENTION TO INITIATE PROCEEDINGS
TO ABANDON A PORTION OF COUNTY ROAD 163**

WHEREAS, Section 8320 of the Street and Highways Code authorizes the Board of Supervisors to initiate proceedings to abandon a County road by the adoption of a Resolution of Intention; and

WHEREAS, the Board of Supervisors desires to initiate proceedings to abandon a portion of County Road 163, unofficially known as Old Highway, and more particularly described as;

Mariposa County Road No. 163, situated in Gov't. Lot 54, Section 3, T.3 S., R.16 E., M.D.B. & M., County of Mariposa, State of California; Beginning at a point on the existing County Road No. 163 which is 1950 feet northwesterly from the westerly right-of-way line of State Hwy. 49 as measured along said Road No. 163; thence along said Road No. 163, northwesterly through said Gov't. Lot 54, 0.24 miles more or less to the southwesterly line of said Gov't. Lot 54 being the end of the County Maintained Road; and

WHEREAS, the Board of Supervisors sets the date of December 12, 1989 at 9:15 a.m. in the Board Room, Mariposa County Board of Supervisors, Mariposa County Courthouse, 5088 Bullion St., Mariposa to hear all persons interested in the proposed vacation.

NOW, THEREFORE, BE IT RESOLVED this Resolution of Intention is hereby adopted and approved by the Mariposa County Board of Supervisors, and the Mariposa County Public Works Department is hereby directed to initiate proceedings to abandon the portion of County Road 163 above described in accordance with State law and adopted Mariposa County policies and procedures.

PASSED AND ADOPTED by the Mariposa County Board of Supervisors, a political subdivision of the State of

Mariposa County Resolution No. 89-550
November 7, 1989
Page 2


California, on this 7th day of November, 1989 by the following vote:

AYES: BAGGETT, PUNTE, ERICKSON, RADANOVICH, TABER

NOES: NONE

EXCUSED: NONE

ABSTAINED: NONE



GERTRUDE R. TABER, Chairman
Mariposa County Board of Supervisors

ATTEST:



MARGIE WILLIAMS, Clerk of the Board

APPROVED AS TO FORM AND LEGAL SUFFICIENCY:

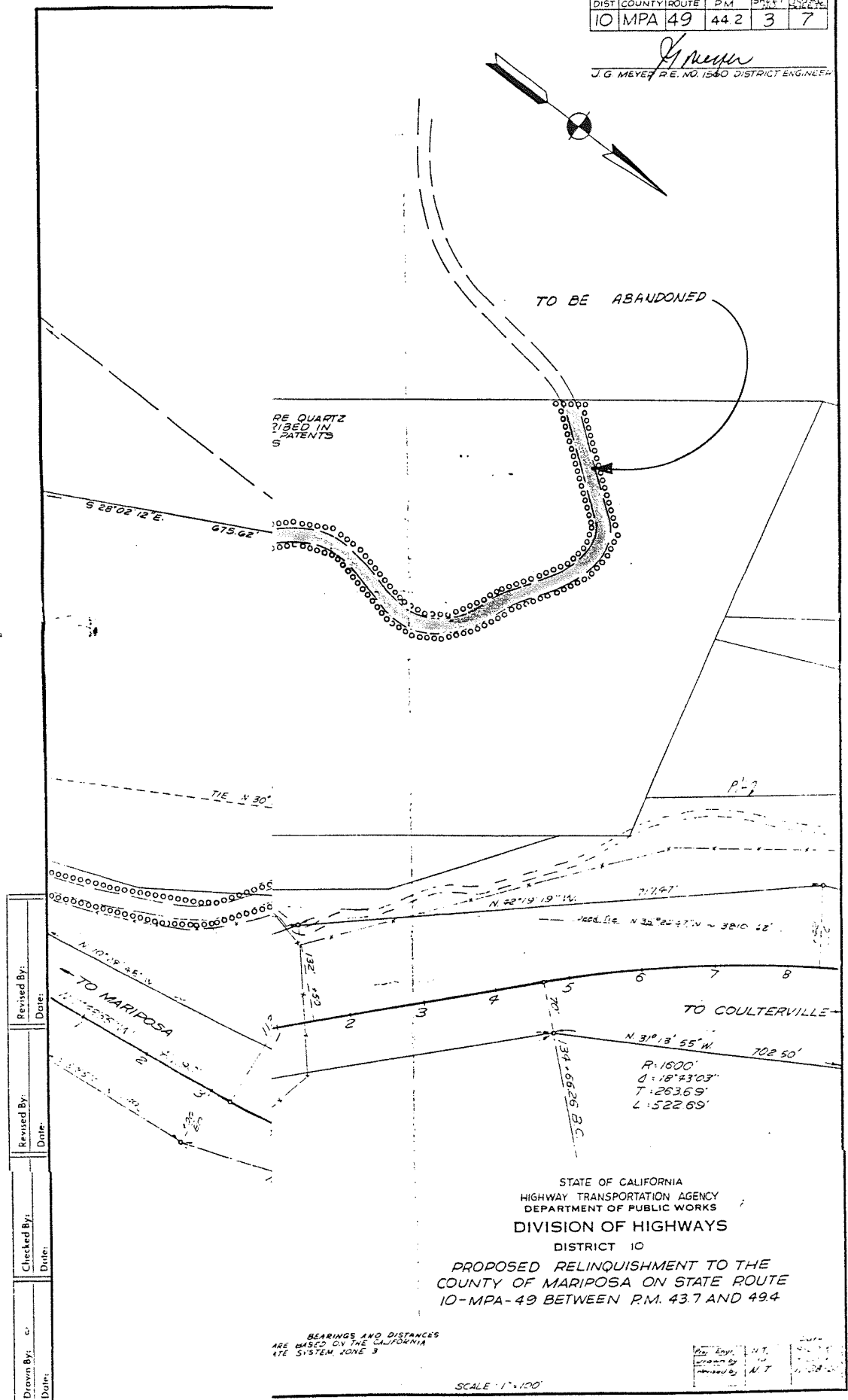
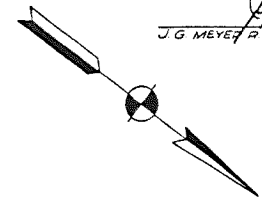


JEFFREY G. GREEN, County Counsel

(OLD X-MPA-65-A)

DIST	COUNTY	ROUTE	P.M.	SHEET	TOTAL
10	MPA	49	44.2	3	7

J. G. Meyer
 J. G. MEYER P.E. NO. 1560 DISTRICT ENGINEER



Drawn By:	Revised By:	Checked By:
Date:	Date:	Date:

STATE OF CALIFORNIA
 HIGHWAY TRANSPORTATION AGENCY
 DEPARTMENT OF PUBLIC WORKS
 DIVISION OF HIGHWAYS
 DISTRICT 10

PROPOSED RELINQUISHMENT TO THE
 COUNTY OF MARIPOSA ON STATE ROUTE
 10-MPA-49 BETWEEN P.M. 43.7 AND 49.4

BEARINGS AND DISTANCES
 ARE BASED ON THE CALIFORNIA
 N.T.S. SYSTEM, ZONE 3

SCALE 1" = 100'

App. Engr.	N.T.
Checked By	N.T.
Approved By	N.T.