

1  
2  
3  
4  
5  
6  
7  
8  
9  
10  
11  
12  
13  
14  
15  
16  
17  
18  
19  
20  
21  
22  
23  
24  
25  
26  
27  
28

MARIPOSA COUNTY RESOLUTION NO. 89-115

A RESOLUTION NAMING "SPRIGGS LANE"

WHEREAS, the Planning Department has received a request to name an easement road, and the owners of all parcels served by this easement road have been notified and a majority of those owners approve the request; and


WHEREAS, the easement road shown in Exhibit A has not been previously named by the County; and

WHEREAS, the request has been found to be in conformance with County Resolution No. 85-304.

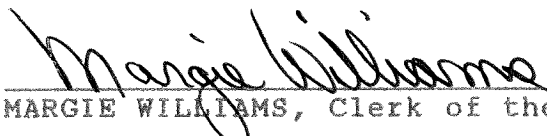
NOW THEREFORE BE IT RESOLVED the Mariposa County Board of Supervisors hereby names the easement road shown in Exhibit A as "Spriggs Lane".

PASSED AND ADOPTED on this 21st day of March , 1989 by the following vote:

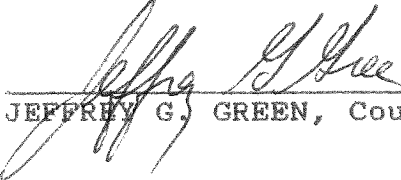
- AYES: BAGGETT, ERICKSON, RADANOVICH, TABER
- NOES: NONE
- ABSTAIN: NONE
- EXCUSED: PUNTE

  
 \_\_\_\_\_  
 GERTRUDE R. TABER, Chairman  
 Mariposa County Board of Supervisors

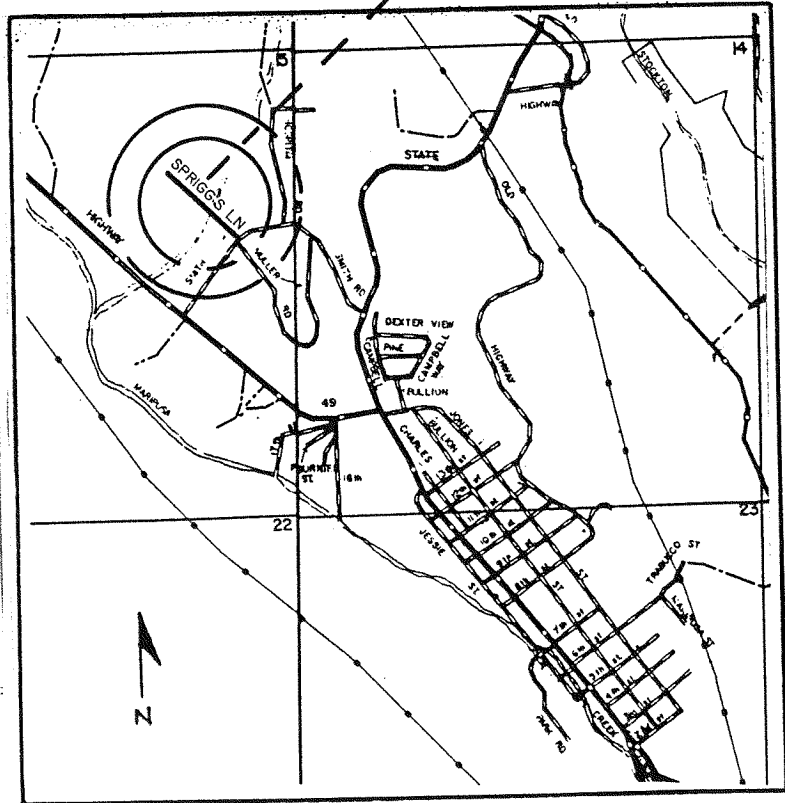

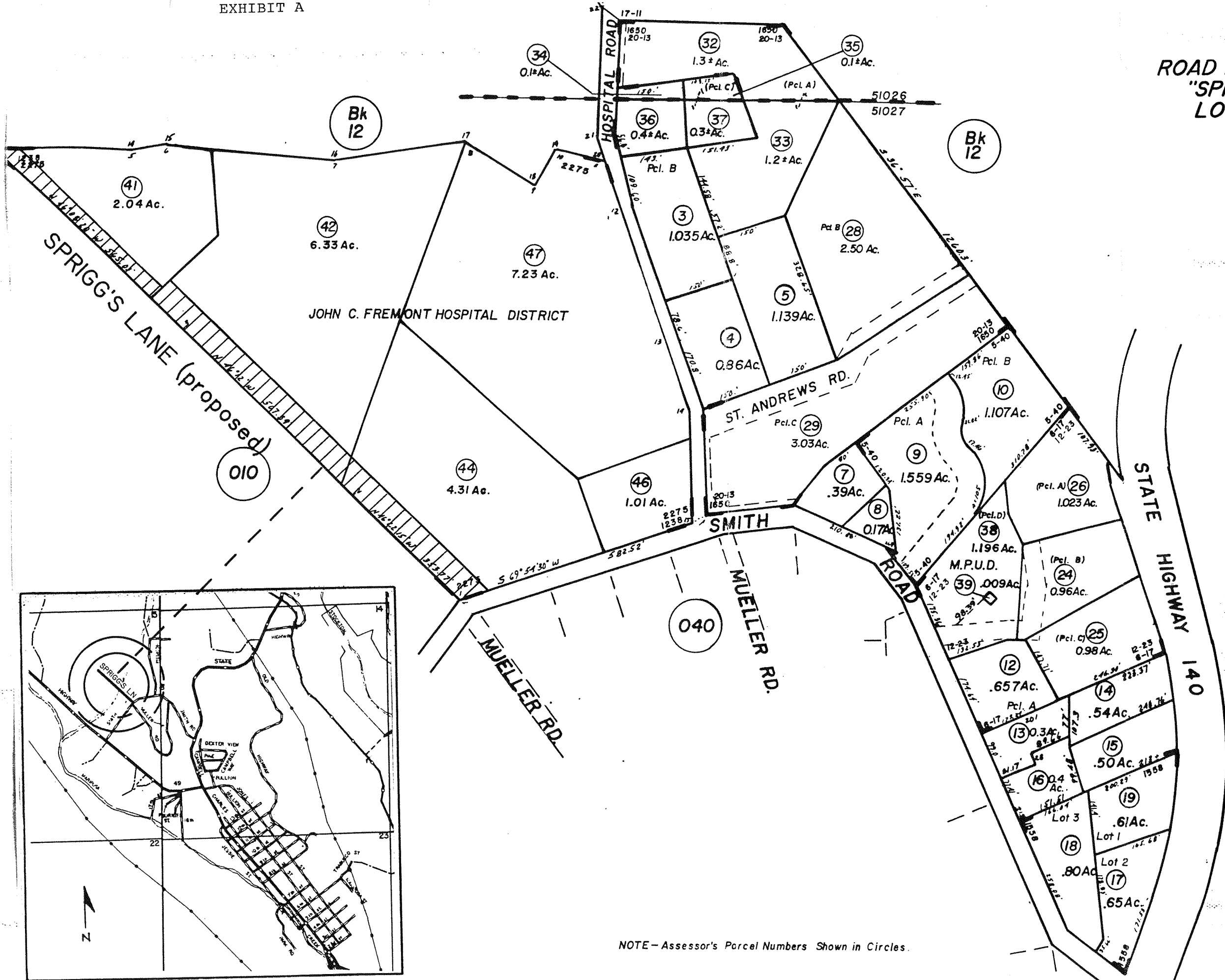
ATTEST:

  
 \_\_\_\_\_  
 MARGIE WILLIAMS, Clerk of the Board

APPROVED AS TO FORM AND LEGAL SUFFICIENCY:

  
 \_\_\_\_\_  
 JEFFREY G. GREEN, County Counsel

# ROAD NAME REQUEST "SPRIGG'S LANE" LOCATION MAP



NOTE - Assessor's Parcel Numbers Shown in Circles.